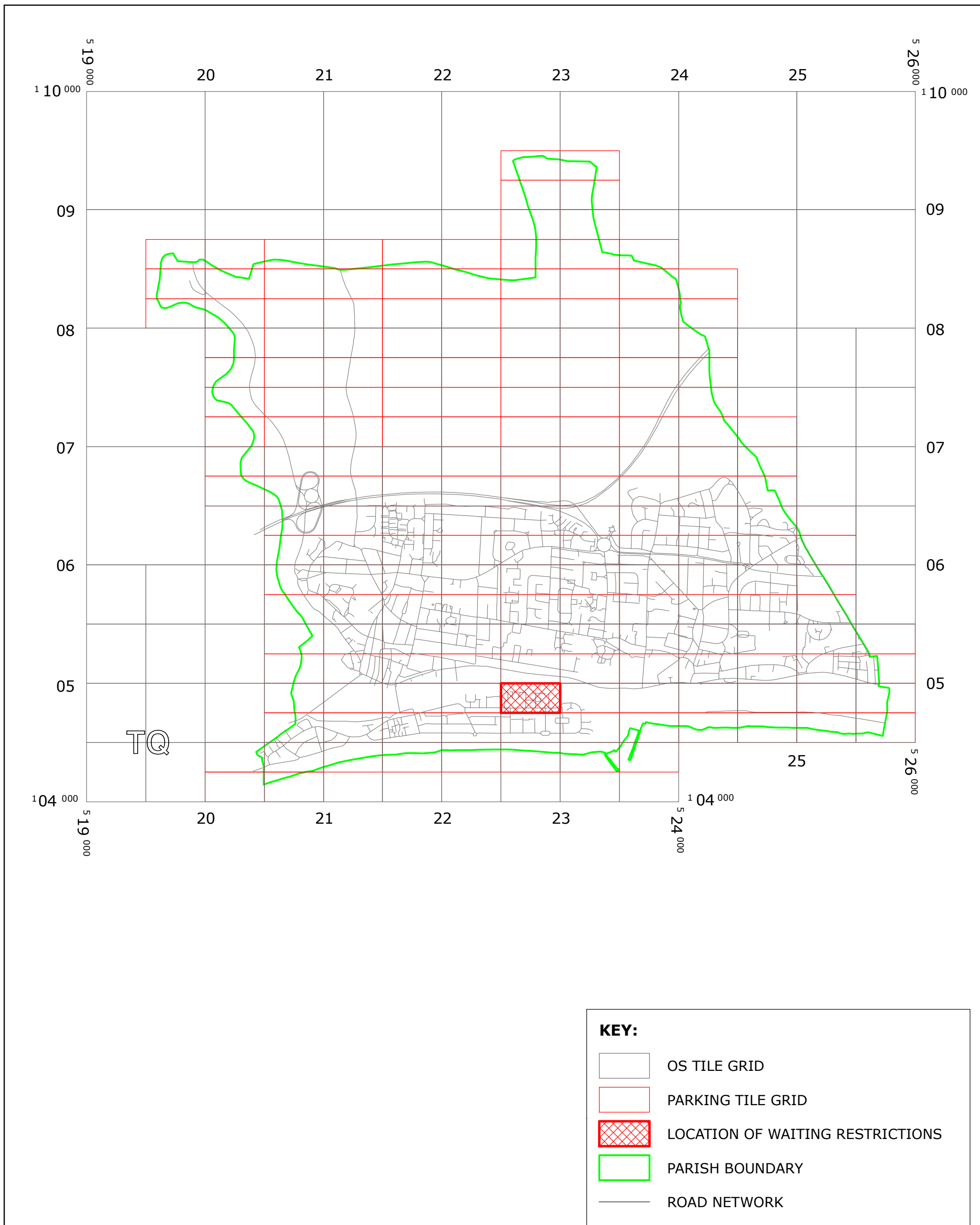







WEST SUSSEX COUNTY COUNCIL
((ADUR DISTRICT) (PARKING PLACES AND TRAFFIC REGULATION)
(CONSOLIDATION) ORDER 2009)
(SHOREHAM-BY-SEA: SUSSEX WHARF) (VARIOUS ROADS AMENDMENT) ORDER 2015

SHOREHAM/SOUTHWICK: LOCATION OF WAITING RESTRICTIONS



KEY:

-  OS TILE GRID
-  PARKING TILE GRID
-  LOCATION OF WAITING RESTRICTIONS
-  PARISH BOUNDARY
-  ROAD NETWORK



West Sussex County Council
Residents &
Environmental Services
The Grange, Tower Street
Chichester
West Sussex
PO19 1RH

WEST SUSSEX COUNTY COUNCIL ((ADUR DISTRICT)
(PARKING PLACES AND TRAFFIC REGULATION)
(CONSOLIDATION) ORDER 2009)
(SHOREHAM-BY-SEA: SUSSEX WHARF) (VARIOUS ROADS AMENDMENT)
ORDER 2015
LOCATION OF WAITING RESTRICTIONS





Reproduced from or based upon 2013 Ordnance Survey material with permission of the Controller of HMSO
(c) Crown Copyright reserved. Unauthorised reproduction infringes Crown copyright and may lead to
prosecution or civil proceedings West Sussex County Council Licence No. 100023447

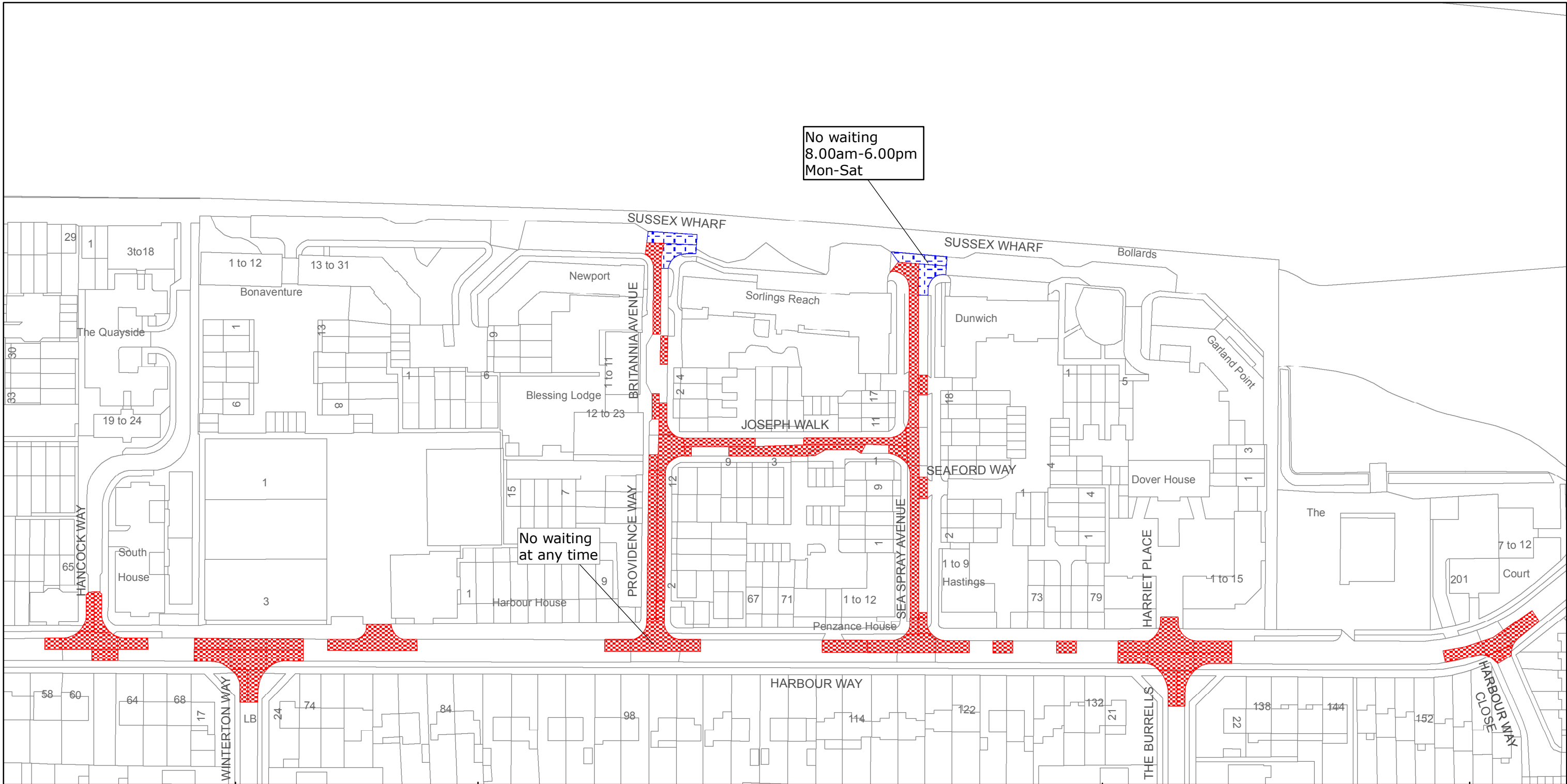
SCALE: 1:30,000
DATE: 30/03/2015

Key for Waiting Restrictions

All areas over which the provision of the orders apply are defined by the shaded areas as shown on the following plans plus a contiguous area not indicated on the plans of verge and/or footway between the carriageway edge and the highway boundary. The plans in this schedule are based upon grid references of the Ordnance Survey National Grid defined by the OSGB 36 triangulation.

Prohibition of waiting at any time

101		check	No waiting at any time
107		pat020	No waiting 8.00am-6.00pm Mon-Sat



No waiting
8.00am-6.00pm
Mon-Sat

No waiting
at any time



West Sussex County Council
Highways & Transport
The Grange
Tower Street
Chichester
West Sussex
PO19 1RH

ADUR DISTRICT: SHOREHAM/SOUTHWICK

WAITING RESTRICTIONS

TILE REF NO:
TQ2204NEN

SHEET ISSUE NO 2
SHEET ACTIVE FROM -30/03/2015



SCALE:
1:1250
at A3 size

Reproduced from or based upon 2013 Ordnance Survey material with permission of the Controller of HMSO (c) Crown Copyright reserved.
Unauthorised reproduction infringes Crown copyright and may lead to prosecution or civil proceedings West Sussex County Council Licence No. 100023447